



Year 4 Geography: Anglo-Saxon Settlements


Prior Learning

- Know that different people have invaded Great Britain throughout history.
- Know settlements develop and grow.
- I can name and locate the four countries and capital cities of the UK.
- Use the directional vocabulary: near; far; left; right to explain where a location is.
- Know Roman settlements were organised on grid lines.
- Settlements develop near rivers.

Sticky Knowledge

- People immigrate to live in a new country.
- Know where the Jutes, Anglos and Saxons came from - paid by the Britons to protect them from the Scots and the Pics.
- Locate the Anglo-Saxon's seven British Kingdoms.
- Name places in modern day England that were named in Anglo-Saxon times. Know the place names have meanings.
- Know the Anglo-Saxon chiefs liked the land and settled where the natural resources were plentiful.
- Know the Anglo Saxons preferred settlements were small villages rather than the large Roman towns.
- Know the eight points of a compass.
- Know how to use four figure grid references and refer to them as eastings and northings.
- Know how to draw a sketch map and devise a key.

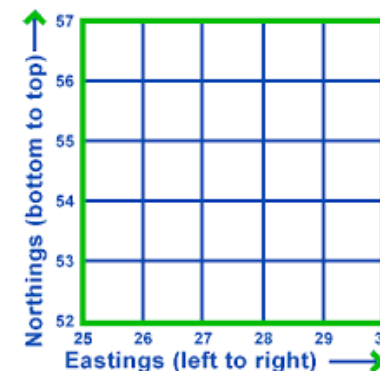
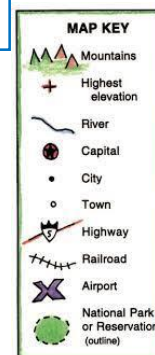
Natural resources



7 Anglo-Saxon Kingdoms



key



compass



Vocabulary

immigrate	Moving to a new country with the intention of living there forever.
natural resource	Resources made by nature.
Human feature	Something made by humans.
Physical feature	Something made by nature.
Compass	An instrument containing a magnetised pointer which shows the direction of magnetic north and bearings from it.
Grid reference	A map reference indicating a location in terms of a series of vertical and horizontal grid lines identified by numbers or letters.
Eastings	The vertical lines running from the top to the bottom of a map.
Northings	The horizontal lines running left to right across the map.
Key	Box of information explaining the features of a map.